




DEVELOPMENT AT BARTLEY ROAD EAST

MK28-07860K

SITE AREA : 8,036.3 m²

LEGEND

-  BOUNDARY LINE
-  Indicative location of vehicular ingress / egress (Subject to LTA's approval)
-  MRT LINE

BEDOK NORTH ROAD

NOTES :

The Control Plan of the proposed development is intended as a guide on the requirements of JTC.

The successful tenderer shall confirm and comply with the requirements of the relevant Competent Authorities before submission of plans for formal consideration.

The Control Plan is to be read in conjunction with the Conditions of Tender and Technical Conditions of Tender.

CONTROL PLAN

SCALE: 1:2,500



JTC Corporation
LAND PLANNING DIVISION