

DEVELOPMENT

AT TAMPINES NORTH DRIVE 5




MK29-03180K

LAND PARCEL : PLOT 10

SITE AREA : 5017.7 sq m

HEIGHT CONTROL PLAN

Legend

-  SUBJECT SITE (PLOT 10)
-  64m SHD
-  GLAZING CONTROL ZONE B

NOTES :

The Control Plan of the proposed development is intended as a guide on the requirements of JTC.

The successful tenderer shall confirm and comply with the requirements of the relevant Competent Authorities before submission of plans for formal consideration.

The Control Plan is to be read in conjunction with the Conditions of Tender and Technical Conditions of Tender.

SCALE : 1:3,000



JTC Corporation
LAND PLANNING DIVISION