



# DEVELOPMENT AT JALAN PAPAN



MK06-05077N

LAND PARCEL : PLOT 8

SITE AREA : 8986.0 m<sup>2</sup>

## CONTROL PLAN

### Legend

-  Boundary Line
-  Indicative location of vehicular ingress / egress (Subject to LTA's approval)

### NOTES :


The Control Plan of the proposed development is intended as a guide on the requirements of JTC.

The successful tenderer shall confirm and comply with the requirements of the relevant Competent Authorities before submission of plans for formal consideration.

The Control Plan is to be read in conjunction with the Conditions of Tender and Technical Conditions of Tender.

Site area is subject to final survey.

SCALE : 1:3,000



**JTC Corporation**  
LAND PLANNING DIVISION