

# DEVELOPMENT

AT TAMPINES NORTH DR 5




MK29-03164N

LAND PARCEL : PLOT 9

SITE AREA : 4911.8 sq m

## HEIGHT CONTROL PLAN

### Legend

-  SUBJECT SITE (PLOT 9)
-  64m AMSL
-  GLAZING CONTROL ZONE B

### NOTES :

The Control Plan of the proposed development is intended as a guide on the requirements of JTC.

The successful tenderer shall confirm and comply with the requirements of the relevant Competent Authorities before submission of plans for formal consideration.

The Control Plan is to be read in conjunction with the Conditions of Tender and Technical Conditions of Tender.

SCALE : 1:2,000

0 10 20 40 60 m

N



**JTC Corporation**  
LAND PLANNING DIVISION

TAMPINES AVENUE 11

TAMPINES NORTH DRIVE 4

TAMPINES NORTH DRIVE 5

