





DEVELOPMENT AT TUAS ROAD

MK07-05381M

SITE AREA : 21,775 m²

LEGEND

-  BOUNDARY LINE
-  MRT STATION
-  MRT LINE
-  Indicative location of vehicular ingress / egress (Subject to LTA's approval)

NOTES :

The Control Plan of the proposed development is intended as a guide on the requirements of JTC.

The successful tenderer shall confirm and comply with the requirements of the relevant Competent Authorities before submission of plans for formal consideration.

The Control Plan is to be read in conjunction with the Conditions of Tender and Technical Conditions of Tender.

Site area is subject to final survey.

CONTROL PLAN

SCALE: 1:3,500



JTC Corporation
LAND PLANNING DIVISION