





DEVELOPMENT AT WOODLANDS INDUSTRIAL PARK E7/E8 MK13-06395X

SITE AREA : 7657.1 sq m

HEIGHT CONTROL PLAN

Legend

-  Boundary Line
-  66m SHD
-  Chimney Buffer (Building height within the buffer has to be 3m below the chimney height indicated in the plan)
-  Indicative location of vehicular ingress / egress (Subject to LTA's approval)

NOTES :

The Control Plan of the proposed development is intended as a guide on the requirements of JTC.

The successful tenderer shall confirm and comply with the requirements of the relevant Competent Authorities before submission of plans for formal consideration.

The Control Plan is to be read in conjunction with the Conditions of Tender and Technical Conditions of Tender.

Site area is subject to final survey.

SCALE : 1:2,000



N



JTC Corporation
LAND PLANNING DIVISION

